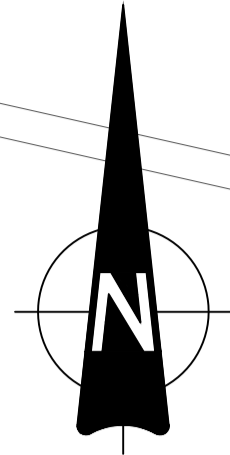


SHEET 2

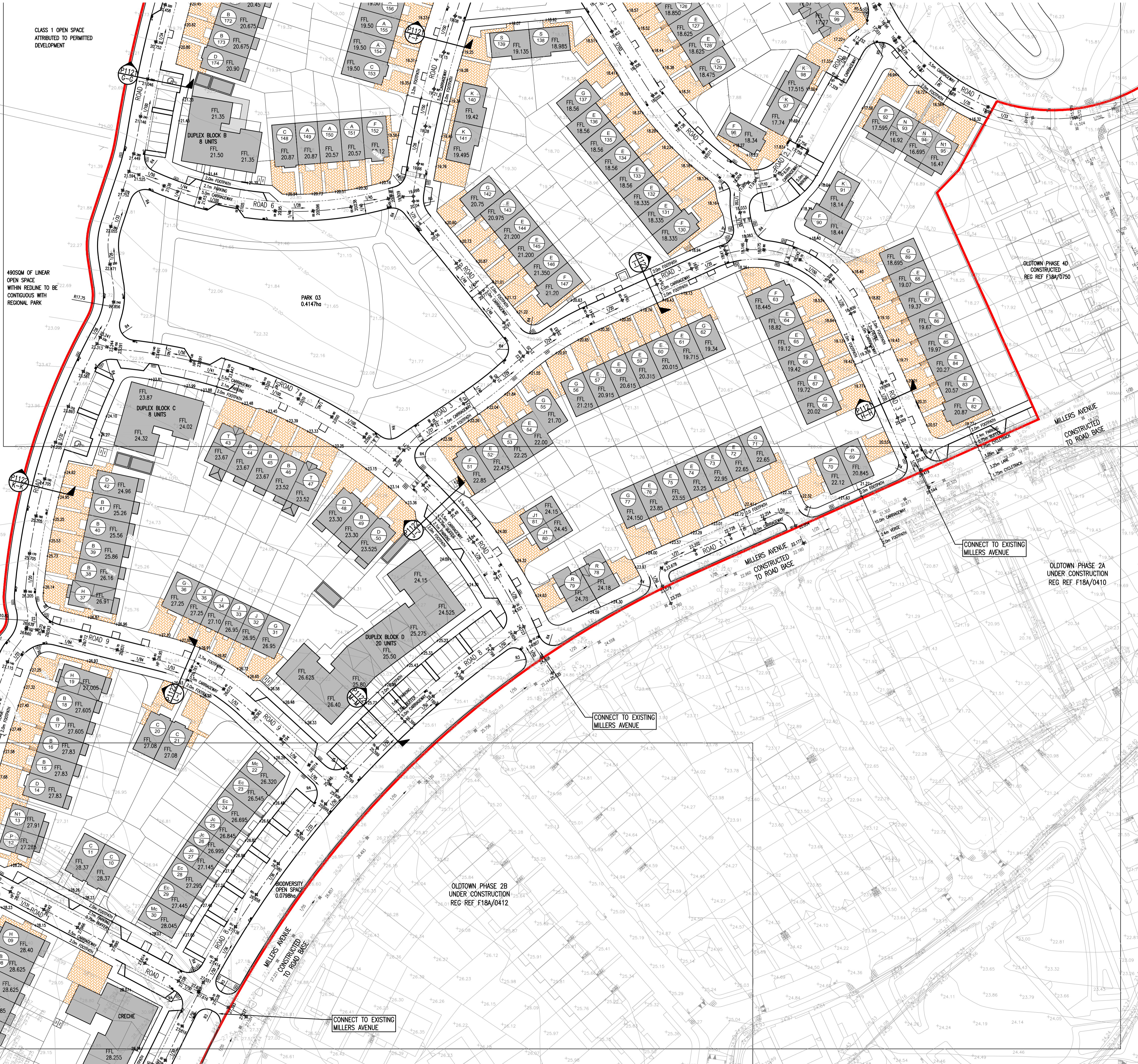


CLASS 1 OPEN SPACE
ATTRIBUTED TO PERMITTED
DEVELOPMENT

490SQM OF LINEAR
OPEN SPACE
WITHIN REDLINE TO BE
CONTIGUOUS WITH
REGIONAL PARK

'LINEAR' OPEN SPACE
WITHIN REDLINE TO BE
CONTIGUOUS WITH
REGIONAL PARK

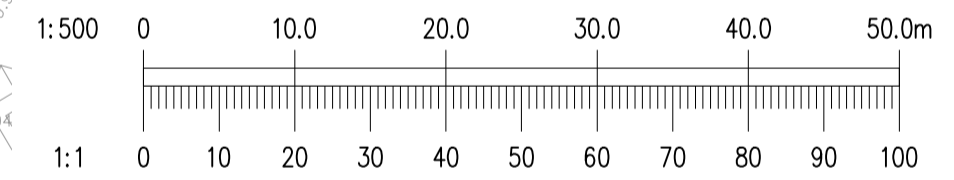
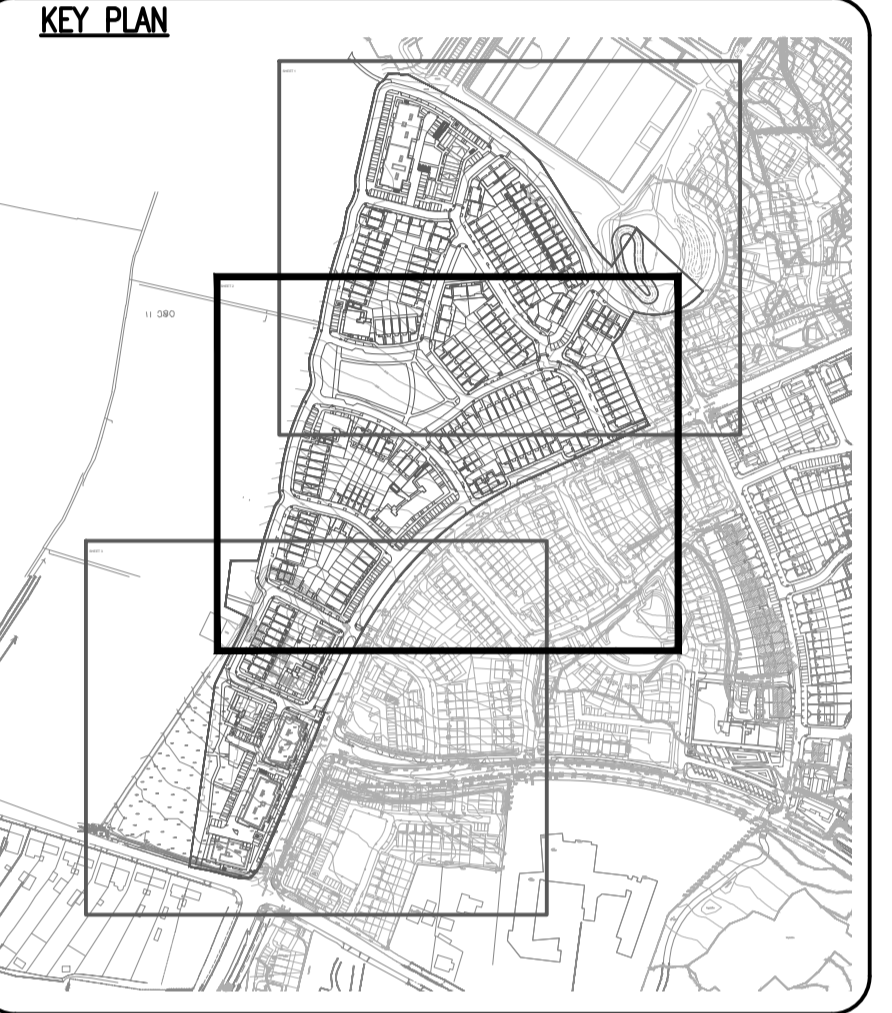
OPEN SPACE CONTIGUOUS
TO REGIONAL PARK
REGIONAL PARK 01
0.0774 HA



- NOTES:
- DO NOT SCALE. USE FIGURED DIMENSIONS ONLY.
 - THIS DRAWING IS TO BE READ IN CONJUNCTION WITH ALL OTHER RELEVANT ARCHITECTURAL AND ENGINEERING DRAWINGS.

LEGEND

	PROPOSED 125mm KERB
	PROPOSED 25mm KERB
	PROPOSED BACK OF FOOTPATH
	CENTER LINE WITH CHAINAGE
	FINISHED ROAD LEVELS
	ROAD GRADIENT
	PROPOSED GULLY



Ordnance Survey Ireland Licence No. EN 0006018
© Ordnance Survey Ireland/Government of Ireland.

REV.	DATE	AMENDMENT	DRN	APPD

STATUS **PLANNING**

Waterman Moylan
Engineering Consultants
BLOCK 8, EASTPOINT BUSINESS PARK, ALFIE BYRNE ROAD,
DUBLIN D03 H3F4 IRELAND. Tel: (01) 664 8900
Email: info@waterman-moylan.ie www.waterman-moylan.ie

CLIENT GERARD GANNON PROPERTIES
ARCHITECT CONROY CROWE KELLY ARCHITECTS

PROJECT PHASE 5, MIXED USED DEVELOPMENT, OLDTOWN, SWORDS

TITLE ROAD LAYOUT SHEET 2 OF 3

DRAWN MS	DESIGNED MD	APPROVED MD	DATE MARCH 2022
SCALE 1:500 @ A1	JOB NO. 17-144	DRG. NO. P1102	REVISION

© 2017. This drawing is copyright. No part of this document may be reproduced or transmitted in any form or stored in any retrieval system of any nature without the written permission of the consulting engineer in copyright. This consent is given for use on the project for which the document was originally issued.